
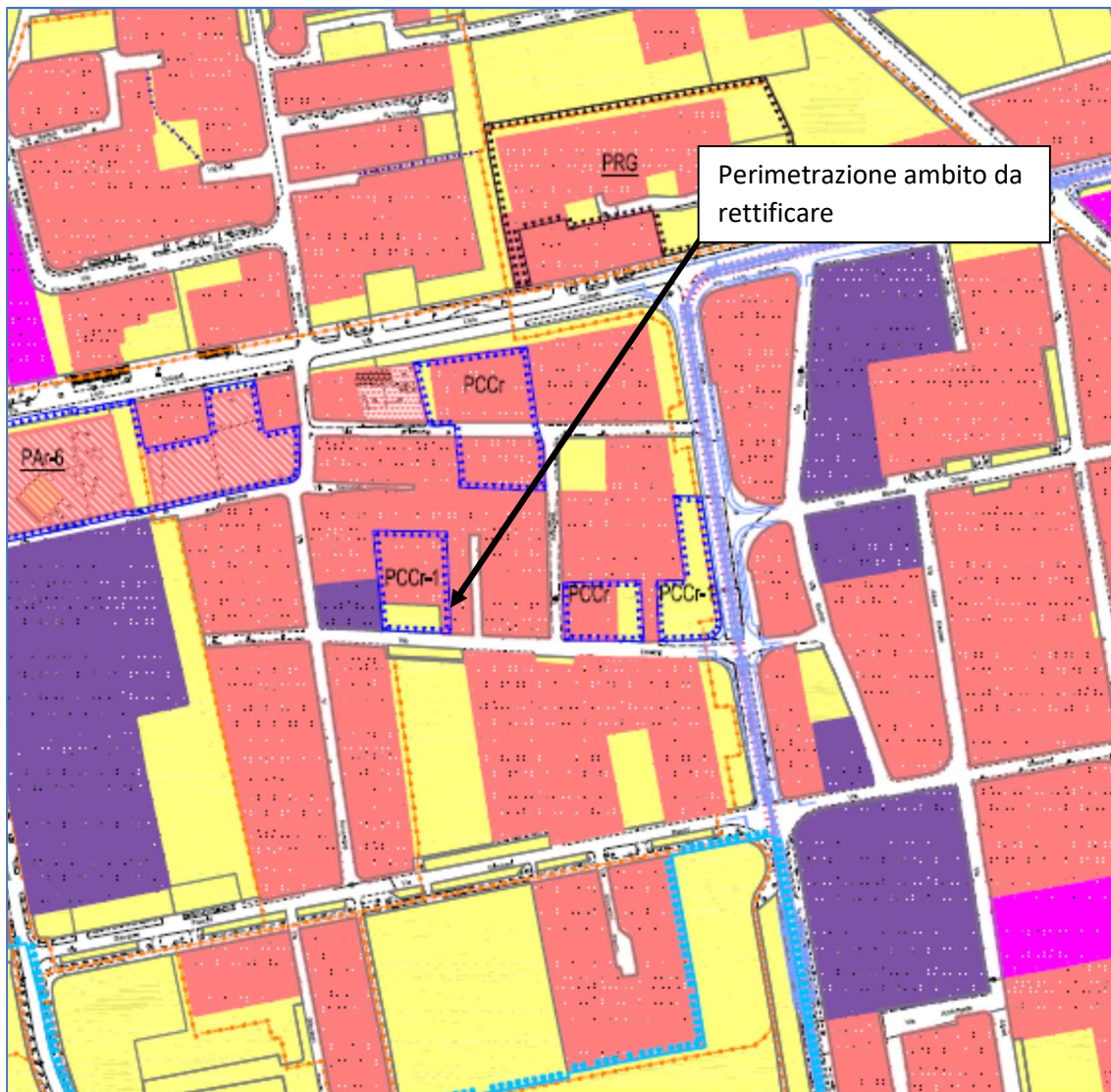


# **ELABORATO GRAFICO C**

Estratto PGT vigente

### TAVOLA PR 03- LOCALIZZAZIONE DELLE FUNZIONI

Scala1:5000


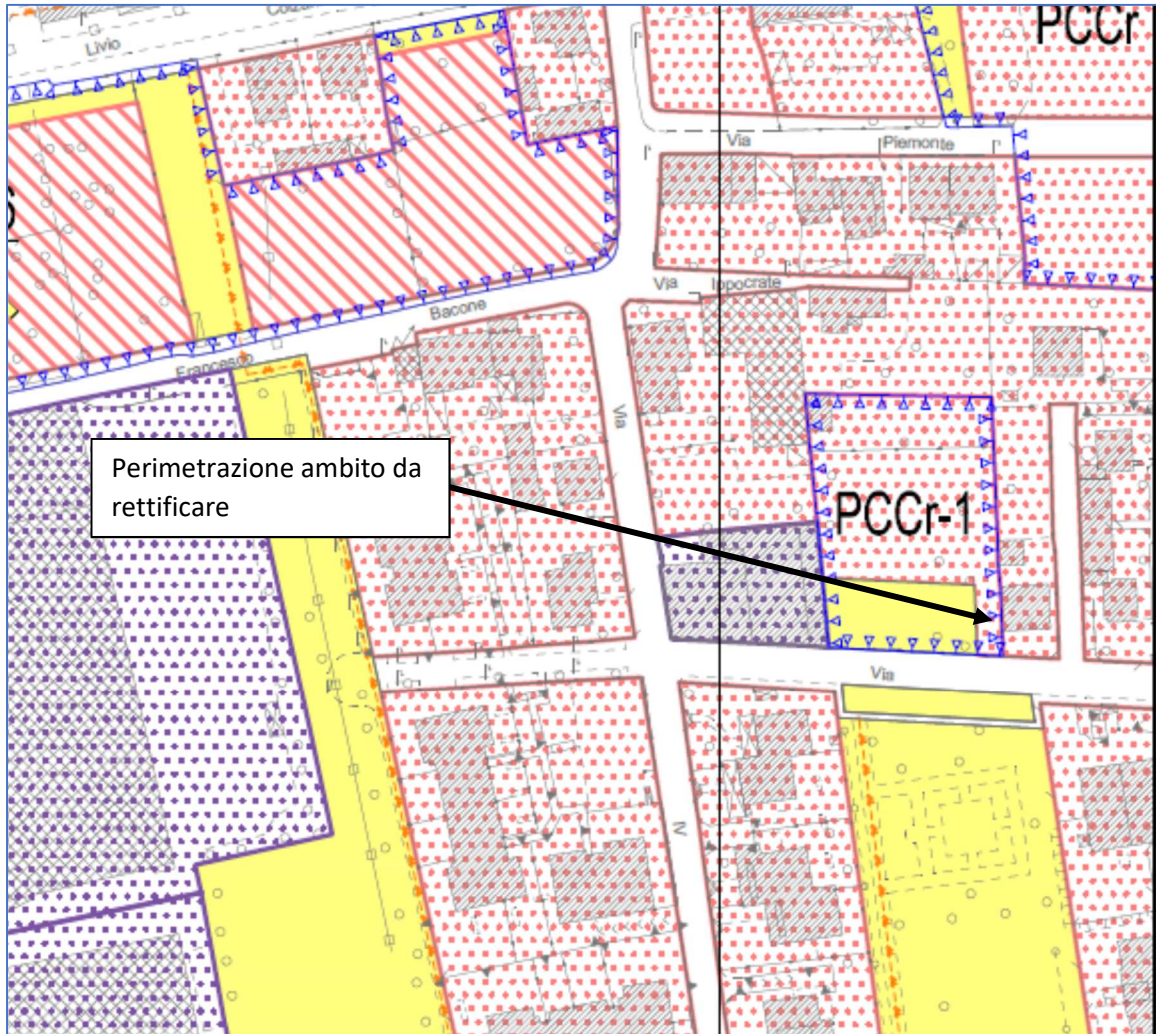


Perimetro Permesso di Costruire Convenzionato

Estratto PGT vigente

**TAVOLA PR 03.06- LOCALIZZAZIONE DELLE FUNZIONI**

Scala1:2000


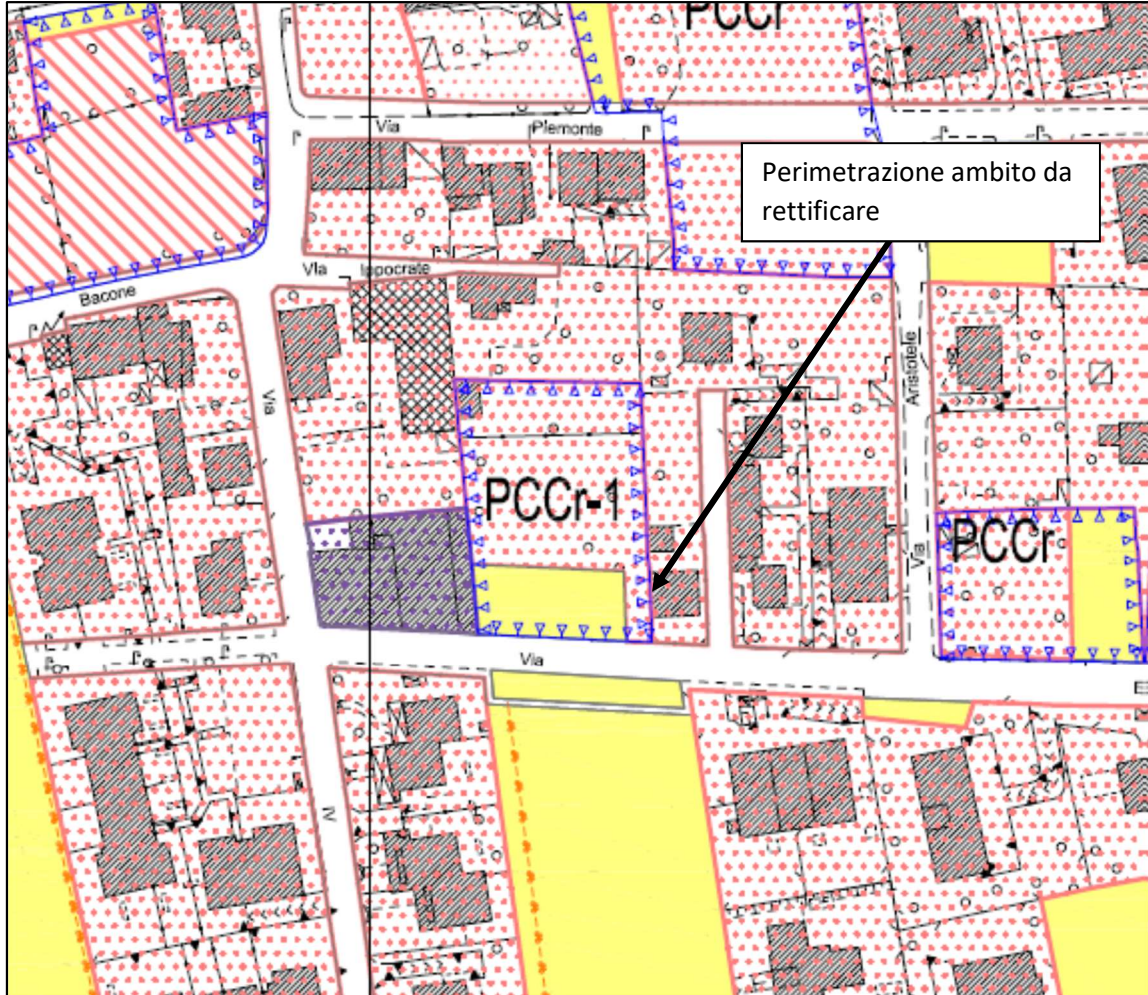


PCC Perimetro Permesso di Costruire Convenzionato

Estratto PGT vigente

**TAVOLA PR 03.7 – LOCALIZZAZIONE DELLE FUNZIONI**

Scala 1:2000

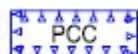
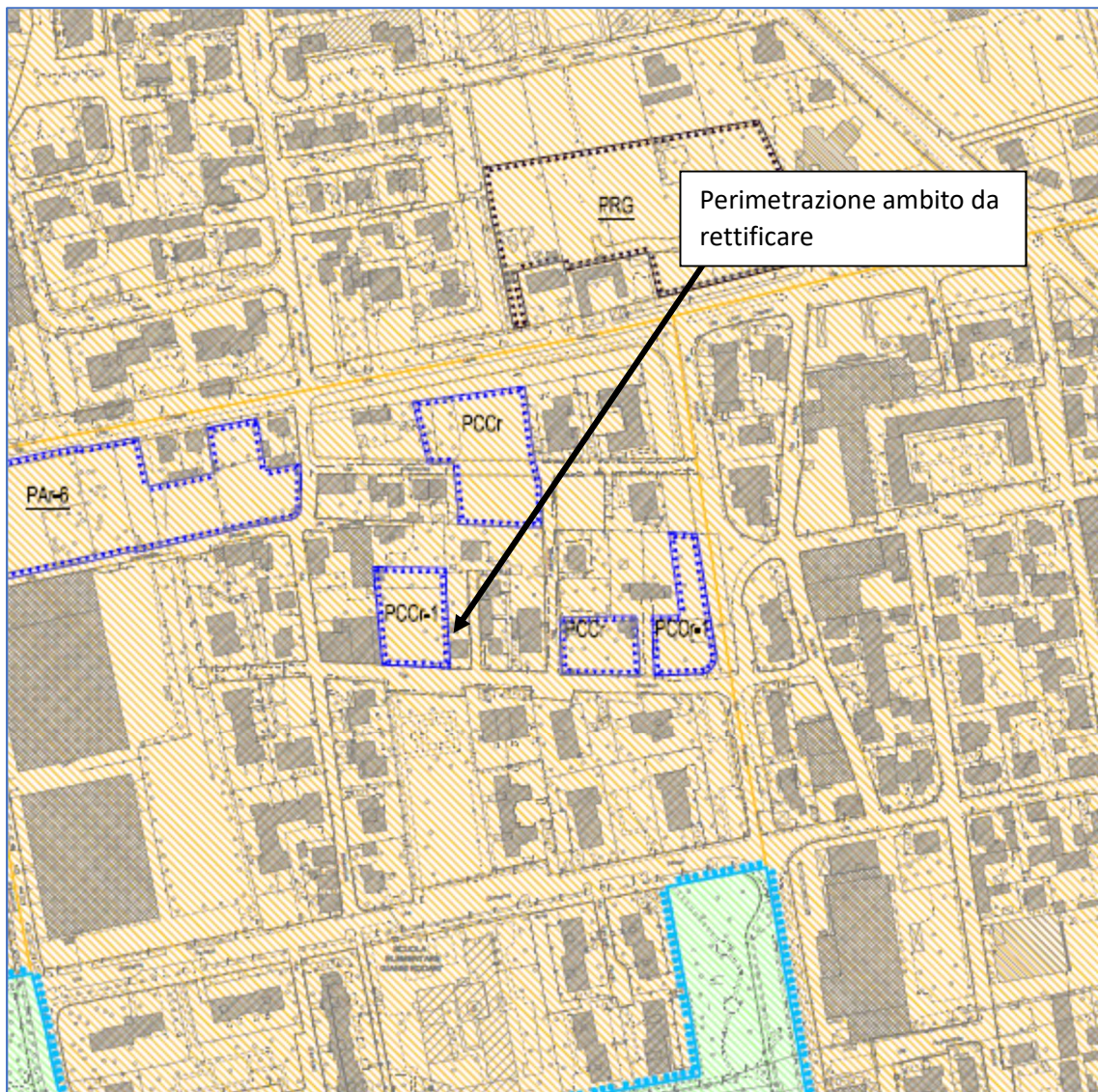


Perimetro Permesso di Costruire Convenzionato

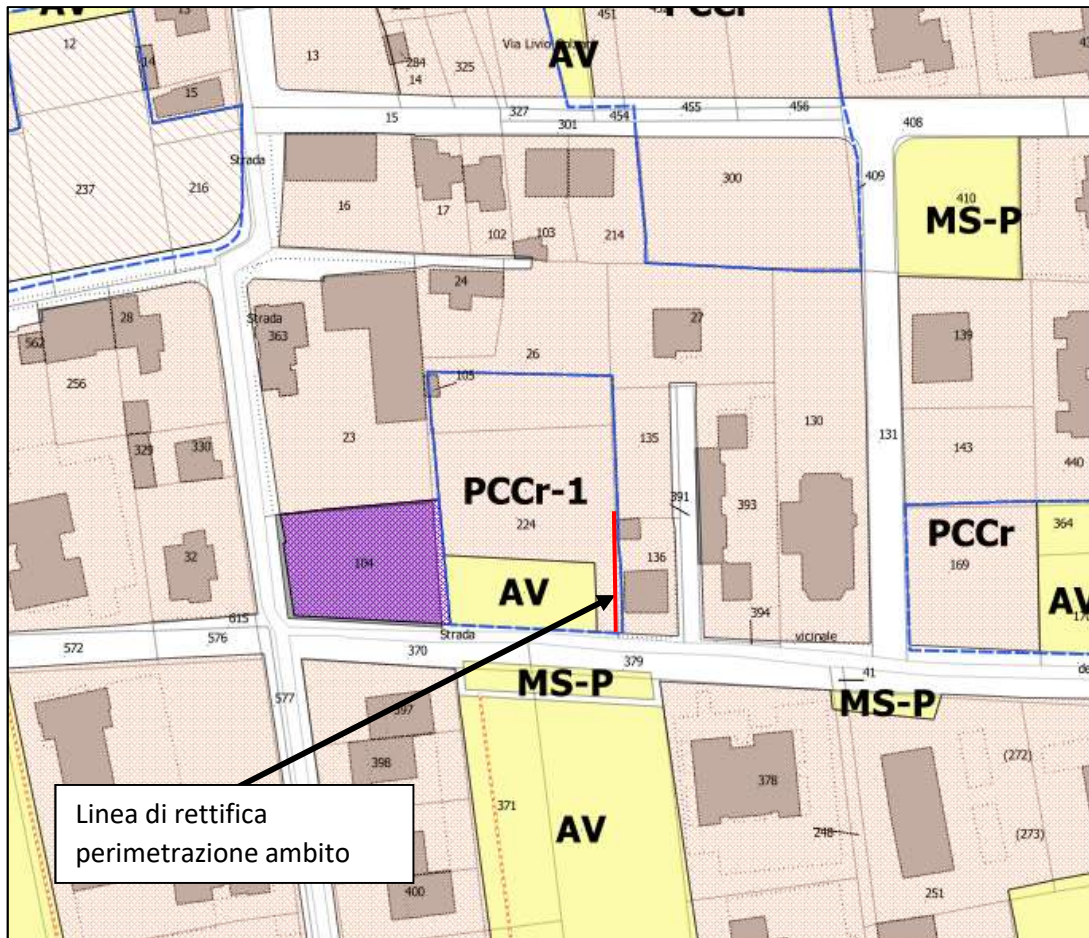
Estratto PGT vigente

**TAVOLA PR 04- CARTA DELLE SENSIBILITA' PAESAGGISTICHE**

Scala 1:5000



Perimetro Permesso di Costruire Convenzionato



Linea di rettifica  
perimetrazione ambito